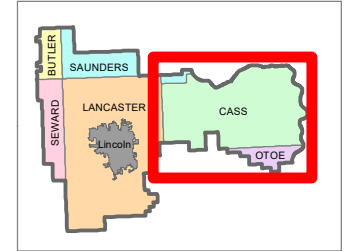
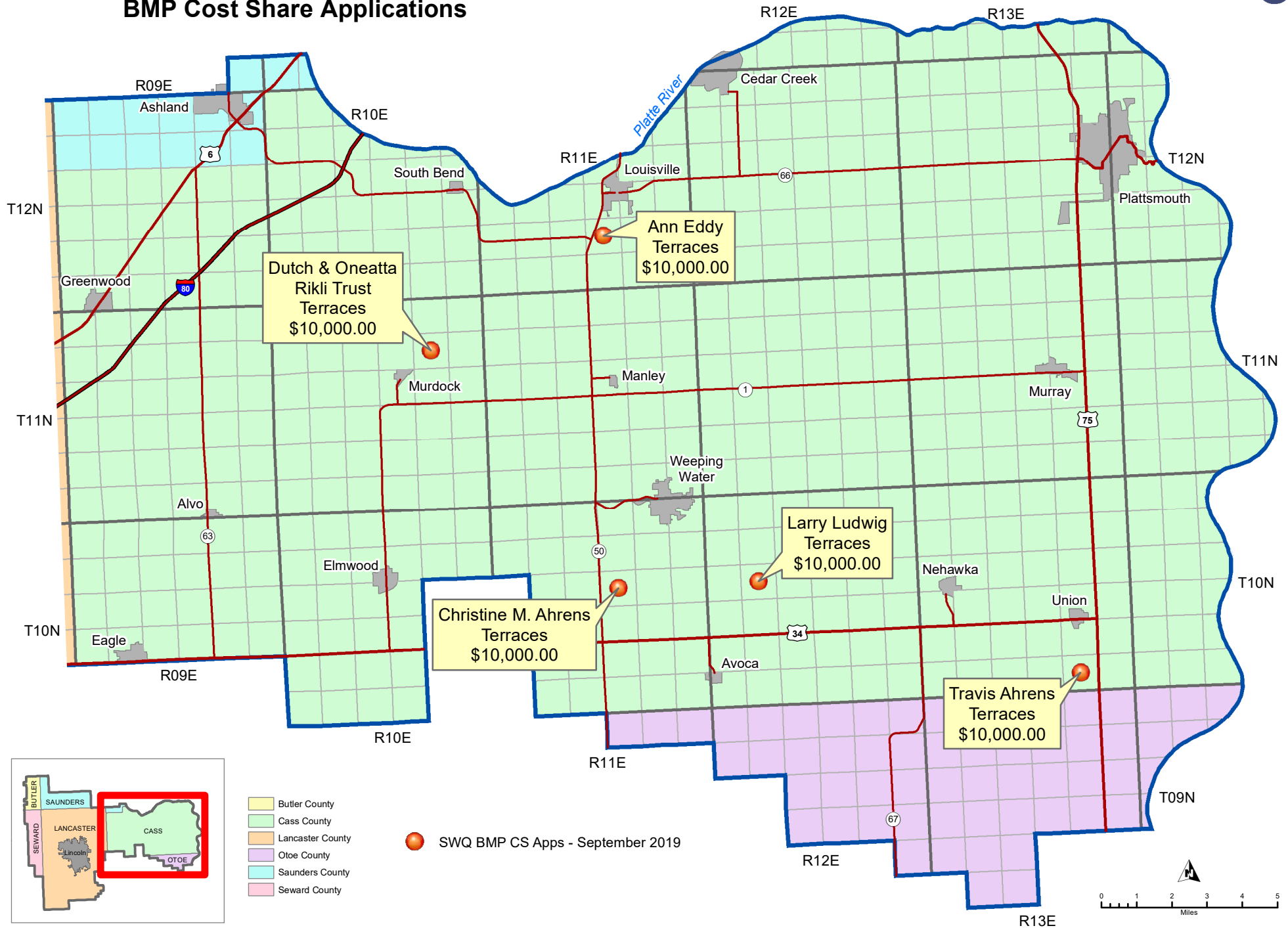


LPSNRD Eastern Portion - Surface Water Quality BMP Cost Share Applications



- Butler County
- Cass County
- Lancaster County
- Otoe County
- Saunders County
- Seward County

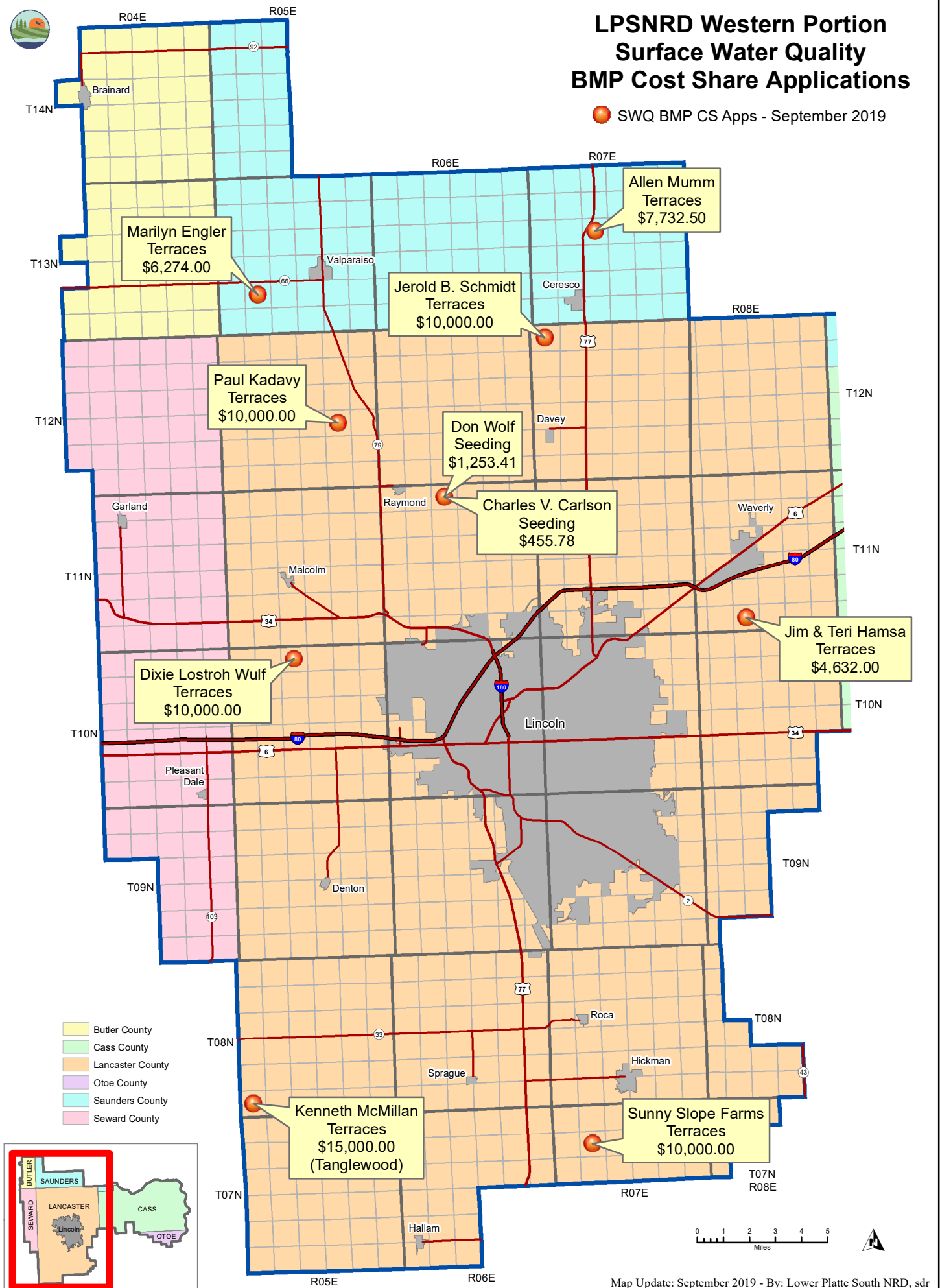
● SWQ BMP CS Apps - September 2019









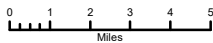
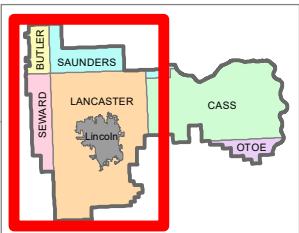


LPSNRD Western Portion Surface Water Quality BMP Cost Share Applications

 SWQ BMP CS Apps - September 2019



-  Butler County
-  Cass County
-  Lancaster County
-  Otoe County
-  Saunders County
-  Seward County



Map Update: September 2019 - By: Lower Platte South NRD, sdr

Sources: Lower Platte South Natural Resources District; Nebraska Department of Natural Resources; Nebraska Department of Roads