



LOWER PLATTE SOUTH
natural resources district

3125 Portia Street | P.O. Box 83581 • Lincoln, Nebraska 68501-3581
 P: 402.476.2729 • F: 402.476.6454 | www.lpsnrd.org

MEMORANDUM

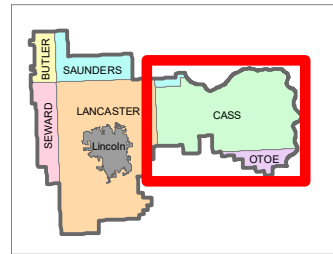
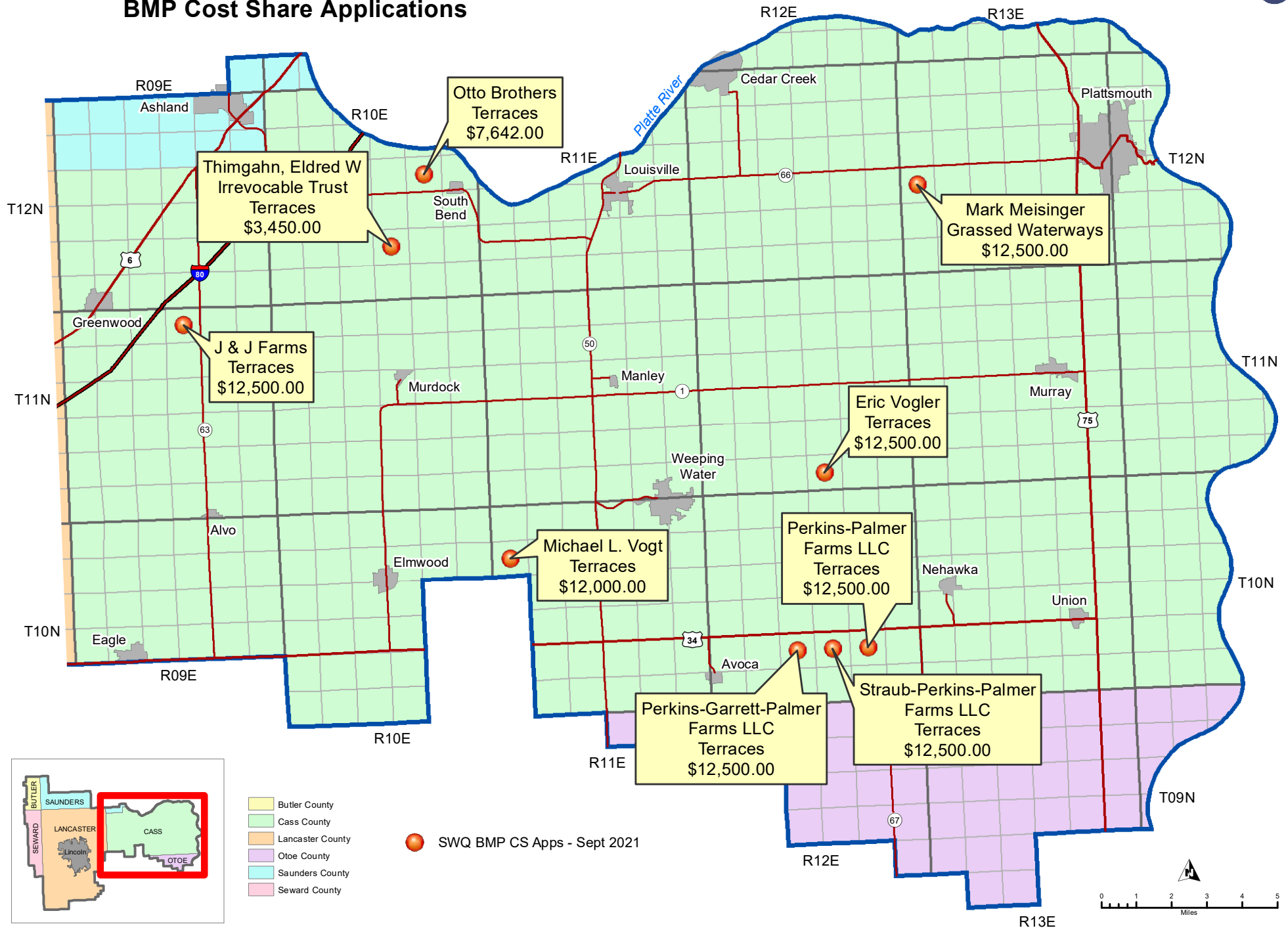
To: Board of Directors
From: Donna Reid, District Office Secretary / Program Assistant
Date: September 10, 2021
Subject: Cost-Share Applications

Seventeen cost-share applications for assistance have been received for installing water quality improvement practices. They are for the NRD’s Fall Conservation Program. The Land Resources Subcommittee did not meet, however, the applications were reviewed by the Eastern and Western Review Groups. All applications fit the criteria for the Fall Conservation Cost-Share Program. Three applications are located in a targeted area, two of those are located in the new 319 Twin Lakes Watershed area. Staff recommends approval of the seventeen Fall Conservation Program Cost-Share Applications in an amount totaling \$201,803.

Name	County	Practice	SEC	TWN	RNG	Amount Requested	Notes
Mark Meisinger	CA	Grassed Waterways	19	12	3	\$12,500	
Michael L. Vogt	CA	Terraces	7	10	11	\$12,000	
Eric Vogler	CA	Terraces	34	11	12	\$12,500	
J & J Farms	CA	Terraces	3	11	9	\$12,500	
Perkins-Palmer Farms LLC	CA	Terraces	26	10	12	\$12,500	
Perkins-Garrett-Palmer Farms LLC	CA	Terraces	28	10	12	\$12,500	
Straub-Perkins-Palmer Farms LLC	CA	Terraces	27	10	12	\$12,500	
Thimgahn, Eldred W. Irrevocable Trust	CA	Terraces	27	12	10	\$3,450	
Otto Brothers	CA	Terraces	14	12	10	\$7,642	
Marvin Hall	LA	Terraces	10	10	8	\$12,500	
Jared L. Moser	LA	Grassed Waterways	23	7	5	\$3,413	SVL – Olive Creek
Bruce A. Woita	SA	Terraces	20	13	6	\$10,021	
Larry Woita	SA	Terraces	21	14	5	\$12,500	
James R. Frederick	SA	Terraces	26	13	5	\$8,829	
Norman R. Schneider Family Trust	SA	Terraces / Grassed WW	17	13	7	\$12,500	
Rick Ficken	SE	Terraces	17	10	4	\$30,650	319 Twin Lakes Watershed
Kenny Schultz	SE	Terraces	9	10	4	\$13,298	319 Twin Lakes Watershed

/dr

LPSNRD Eastern Portion - Surface Water Quality BMP Cost Share Applications



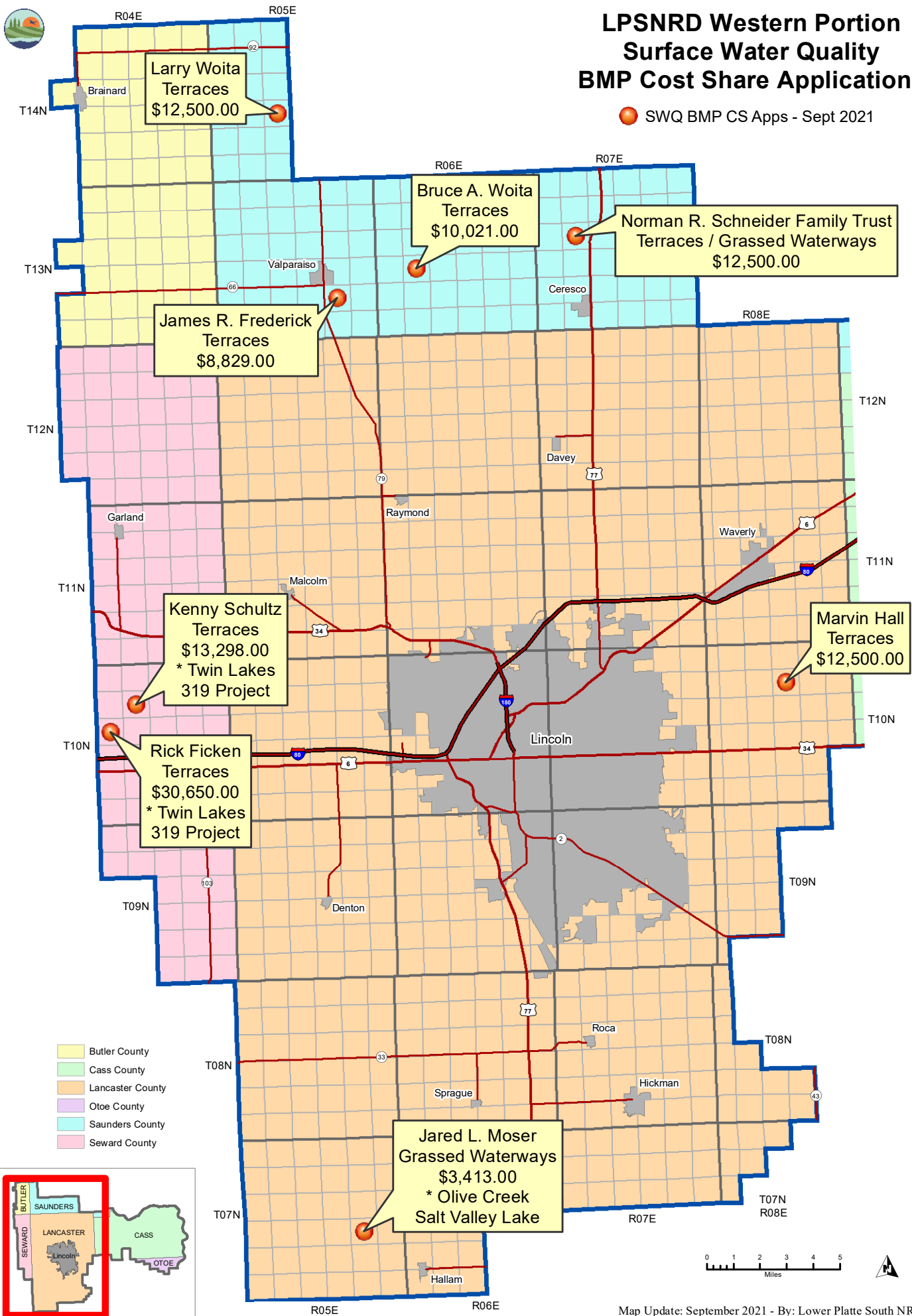
- Butler County
- Cass County
- Lancaster County
- Otoe County
- Saunders County
- Seward County

Eastern Portion

FirstName	County	Project	SEC	TWN	RNG	Amount Requested	Notes
Mark Meisinger	Cass	Grassed Waterways	19	12	3	\$12,500	
Michael L. Vogt	Cass	Terraces	7	10	11	\$12,000	
Eric Vogler	Cass	Terraces	34	11	12	\$12,500	
J & J Farms	Cass	Terraces	3	11	9	\$12,500	
Perkins-Palmer Farms LLC	Cass	Terraces	26	10	12	\$12,500	
Perkins-Garrett-Palmer Farms LLC	Cass	Terraces	28	10	12	\$12,500	
Straub-Perkins-Palmer Farms LLC	Cass	Terraces	27	10	12	\$12,500	
Thimgahn, Eldred W. Irrevocable Trust	Cass	Terraces	27	12	10	\$3,450	
Otto Brothers	Cass	Terraces	14	12	10	\$7,642	Administered by Saunders
					TOTAL	\$98,092	

LPSNRD Western Portion Surface Water Quality BMP Cost Share Applications

● SWQ BMP CS Apps - Sept 2021



Map Update: September 2021 - By: Lower Platte South NRD, sdr

Sources: Lower Platte South Natural Resources District; Nebraska Department of Natural Resources; Nebraska Department of Roads

Western Portion

FirstName	County	Project	SEC	TWN	RNG	Amount Requested	Notes
Marvin Hall	Lancaster	Terraces	10	10	8	\$12,500	
Jared L. Moser	Lancaster	Grassed Waterways	23	7	5	\$3,413	SVL – Olive Creek
Bruce A. Woita	Saunders	Terraces	20	13	6	\$10,021	
Larry Woita	Saunders	Terraces	21	14	5	\$12,500	
James R. Frederick	Saunders	Terraces	26	13	5	\$8,829	
Norman R. Schneider Family Trust	Saunders	Terraces / Grassed WW	17	13	7	\$12,500	
Rick Ficken	Seward	Terraces	17	10	4	\$30,650	319 Twin Lakes Watershed
Kenny Schultz	Seward	Terraces	9	10	4	\$13,298	319 Twin Lakes Watershed
					WEST TOTAL	\$103,711	