







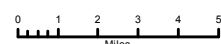
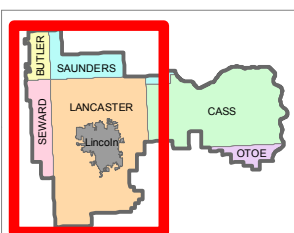


LPSNRD Western Portion Surface Water Quality BMP Cost Share Applications

 SWQ BMP CS Apps - October 2018

Arvid Bejvancesky
Terraces
\$8,991.02

-  Butler County
-  Cass County
-  Lancaster County
-  Otoe County
-  Saunders County
-  Seward County



Map Update: Oct 2018 - By: Lower Platte South NRD, sdr

Sources: Lower Platte South Natural Resources District; Nebraska Department of Natural Resources; Nebraska Department of Roads