









-  USGS Stream Gauge - Quality & Quantity
-  USGS Stream Gauge - Quality only
-  USGS Stream Gauge - Other in corridor
-  LPRCA Corridor
-  Lower Platte North
-  Lower Platte South
-  Papio-Missouri River
-  County Boundaries

