

FLOOD CONTROL & RECREATION

The NRD lakes are great places for almost any favorite outdoor activity; fishing, hunting, camping, hiking, birding, or just relaxing. The NRD maintains about 160 flood control dams throughout the District. Eight of the largest flood control dams have also been developed for public recreation. No permits are required for entry, but Nebraska hunting and fishing licenses are required for those activities.



For more information see www.lpsnrd.org > Recreation.

ABOUT THE NRD

The Lower Platte South Natural Resources District is one of 23 districts in the state of Nebraska. Formed in 1972 for the purpose of managing the state's natural resources, with an emphasis on watershed management. Programs and activities include all areas of natural resource management and development: tree planting, flood protection, wildlife habitat, stream bank stabilization, environmental education, land treatment, water monitoring and many others. The districts are partially funded by property taxes and governed by a board of directors—elected representatives who serve four-year terms. The NRD system is local government working to protect local natural resources. The Lower Platte South NRD includes nearly all of Lancaster and Cass counties and parts of Seward, Saunders, Otoe, and Butler counties.

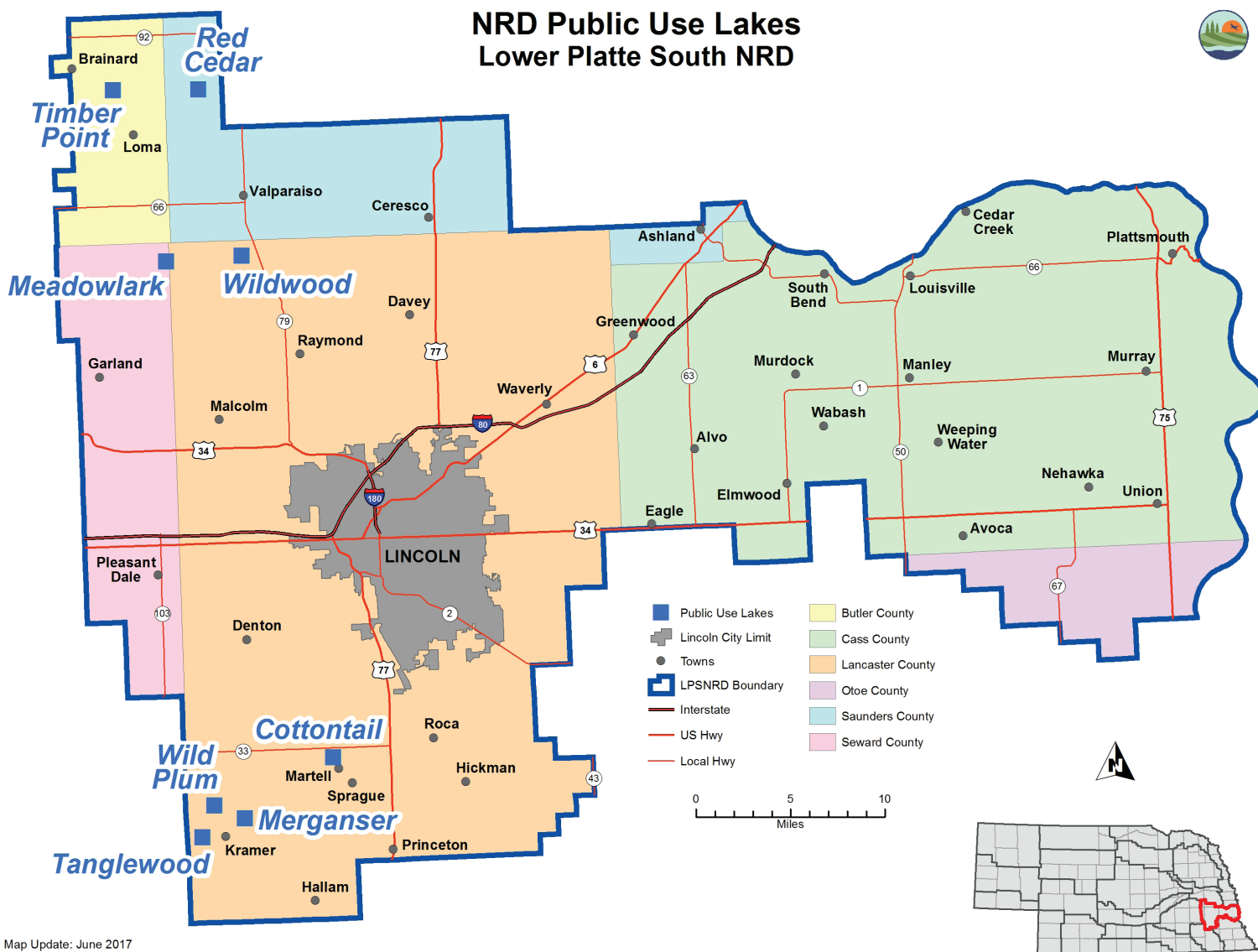
NRD LAKES



LOWER PLATTE SOUTH
natural resources district



LOWER PLATTE SOUTH
natural resources district

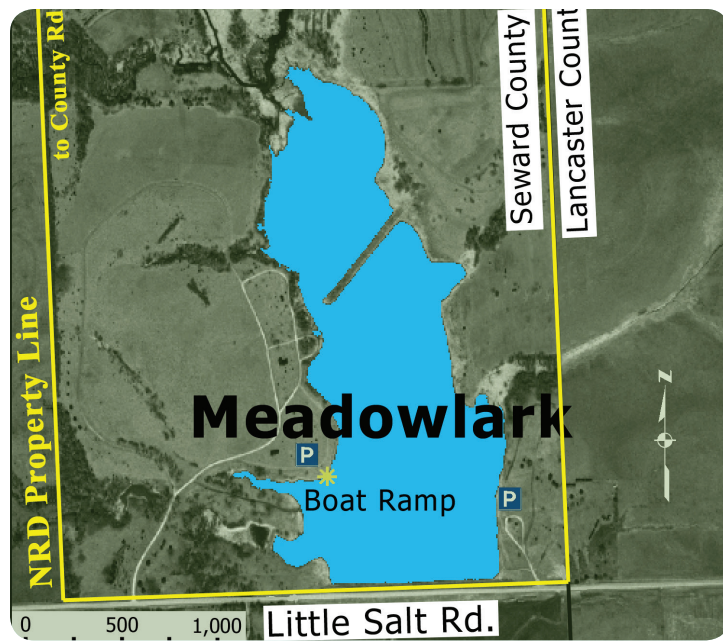


Lower Platte South NRD • 3125 Portia Street
PO Box 83581 • Lincoln, Nebraska 68501-3581
Phone: (402) 476-2729 • Fax: (402) 476-6454

Contact: Dan Schulz, Resources Coordinator
The Lower Platte South NRD is an
Equal Opportunity Provider and Employer

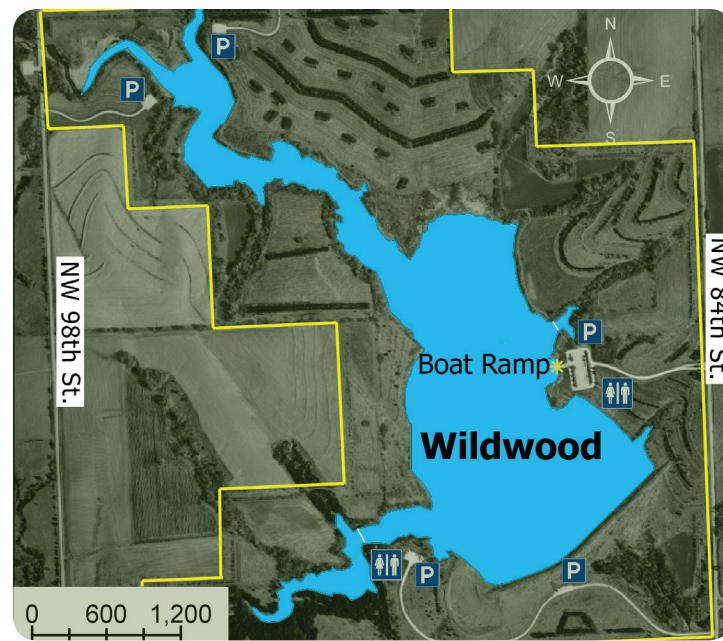


www.lpsnrd.org



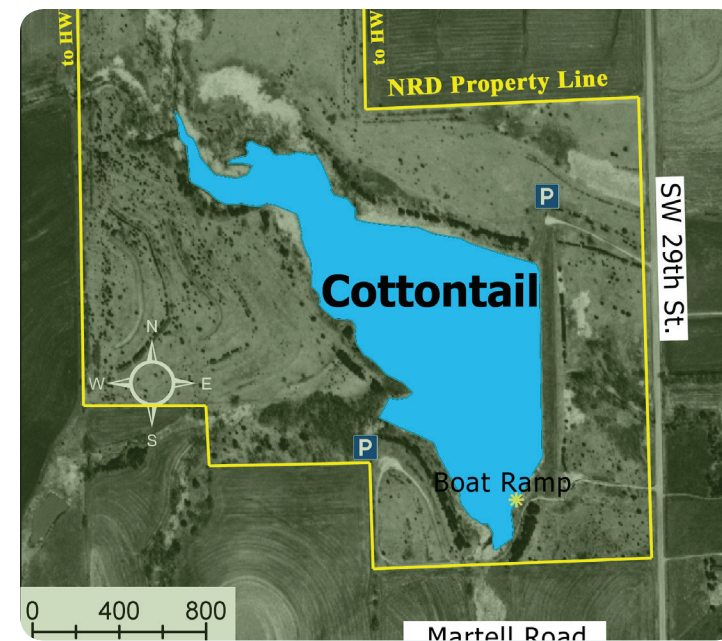
MEADOWLARK

- Location: Four miles west, one north and one west of Agnew
- Total acres: 320
- Lake Acres: 55
- Renovated: 2007
- Fish: bluegill, largemouth bass, and channel catfish.
- Boating enhancement, including new ramp on west shore, 2007



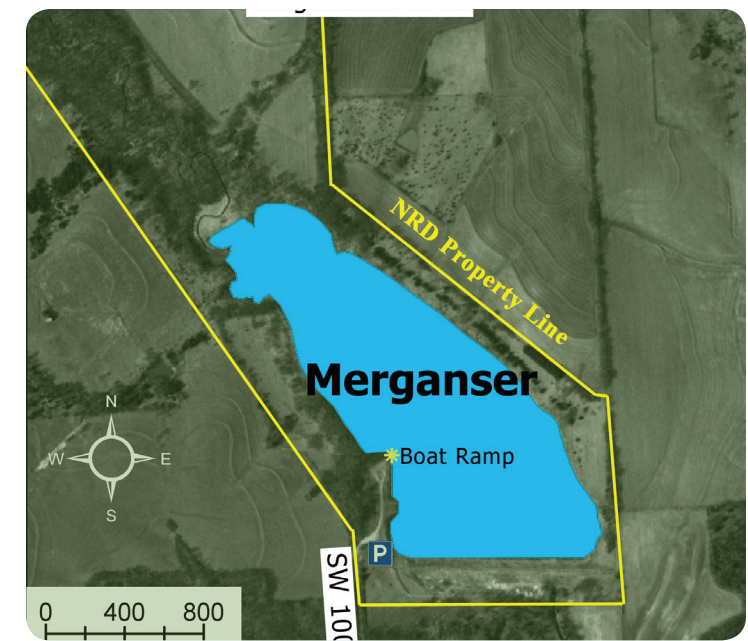
WILDWOOD

- Location: Two miles north of Branched Oak Lake
- Total acres: 491
- Lake Acres: 103
- Renovated: 2002
- Fish: bluegill, sunfish, largemouth bass, channel catfish, walleye and crappie.



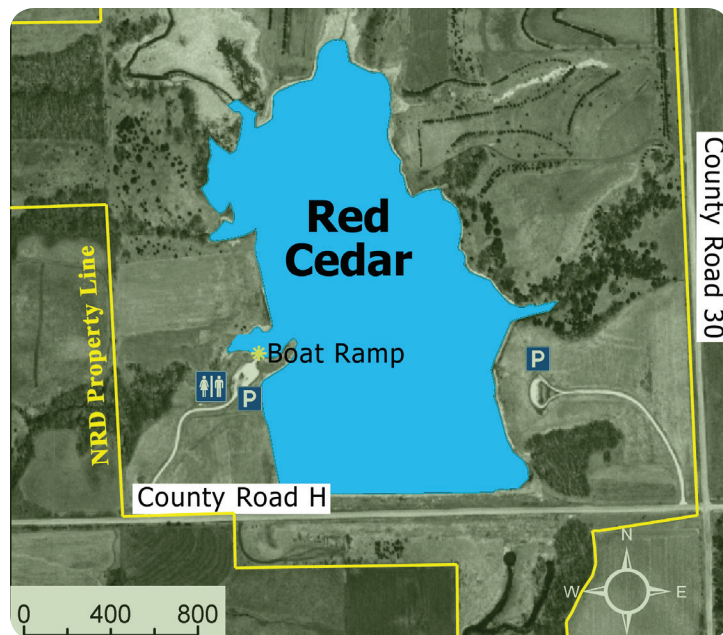
COTTONTAIL

- Location: One mile north of Martell
- Total acres: 148
- Lake Acres: 29
- Renovated: 2007
- Fish: bluegill, largemouth bass, and channel catfish.
- Boating enhancement, including new ramp, 2007.



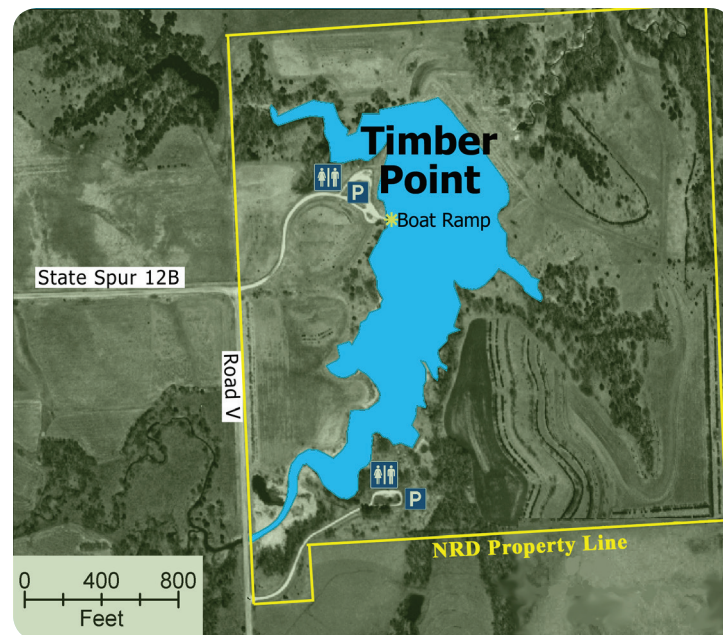
MERGANSER

- Location: One mile north and one mile east of Kramer
- Total acres: 103
- Lake Acres: 41
- Renovated: 2005
- Fish: bluegill, largemouth bass, and channel catfish.



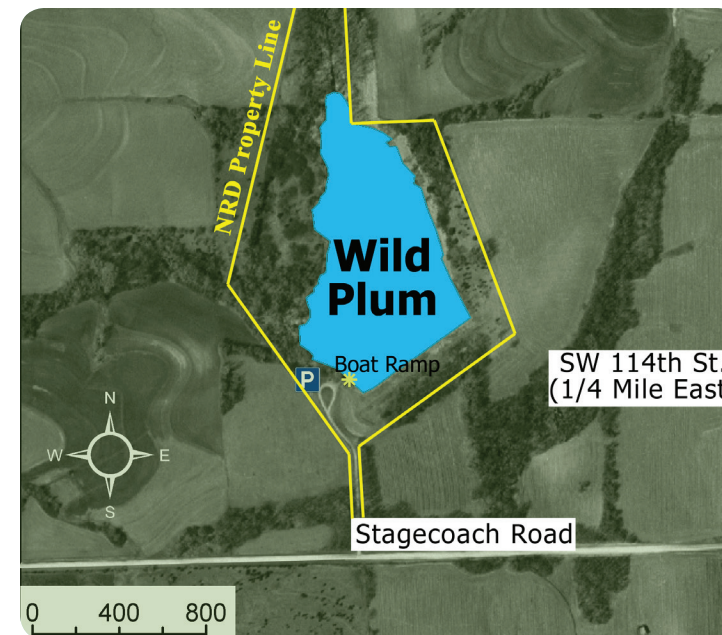
RED CEDAR

- Location: Six miles north and two miles west of Valparaiso
- Total acres: 175
- Fish: bluegill, largemouth bass, channel catfish, flathead catfish, crappie and carp.
- 2017: New boat ramp installed



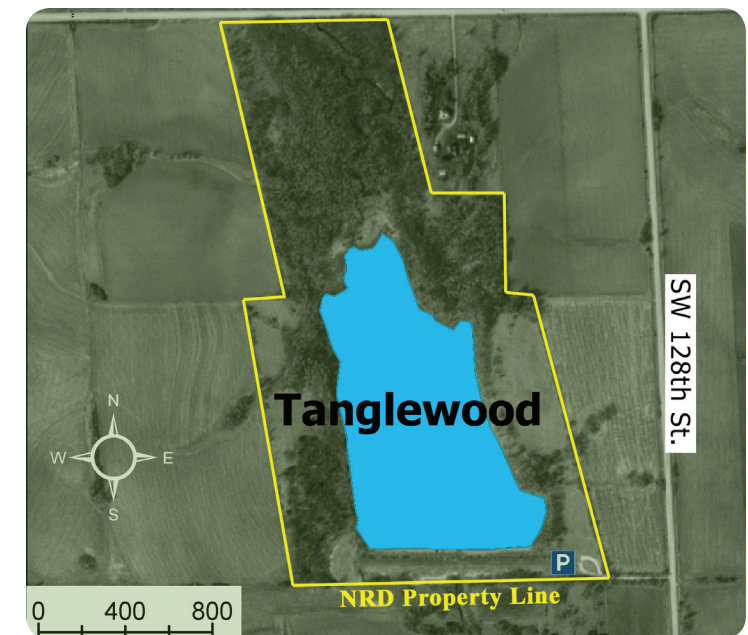
TIMBER POINT

- Location: One mile east, one south and one east of Brainard
- Total acres: 160
- Lake Acres: 29
- Renovated: 2005
- bluegill, largemouth bass, channel catfish, and muskellunge.
- Boating enhancement, including new ramp, 2006.



WILD PLUM

- Location: 1.5 miles north and 0.5 west of Kramer
- Total acres: 35
- Lake Acres: 16
- Fish: bluegill, largemouth bass, and channel catfish.
- Included in current Aquatic Habitat Plan. Project anticipated in next few years.



TANGLEWOOD

- Location: one mile west of Kramer
- Total acres: 68
- Lake Acres: 33
- Fish: mostly bullhead, due to widely fluctuating water levels.