



LOWER PLATTE SOUTH natural resources district

3125 Portia Street | P.O. Box 83581 • Lincoln, Nebraska 68501-3581
P: 402.476.2729 • F: 402.476.6454 | www.lpsnrd.org

UPDATED Agenda Item #9

MEMORANDUM

TO: Board of Director
FROM: Donna Reid, District Secretary / Program Assistant
DATE: April 15, 2020
SUBJECT: Updated Cost-Share Applications

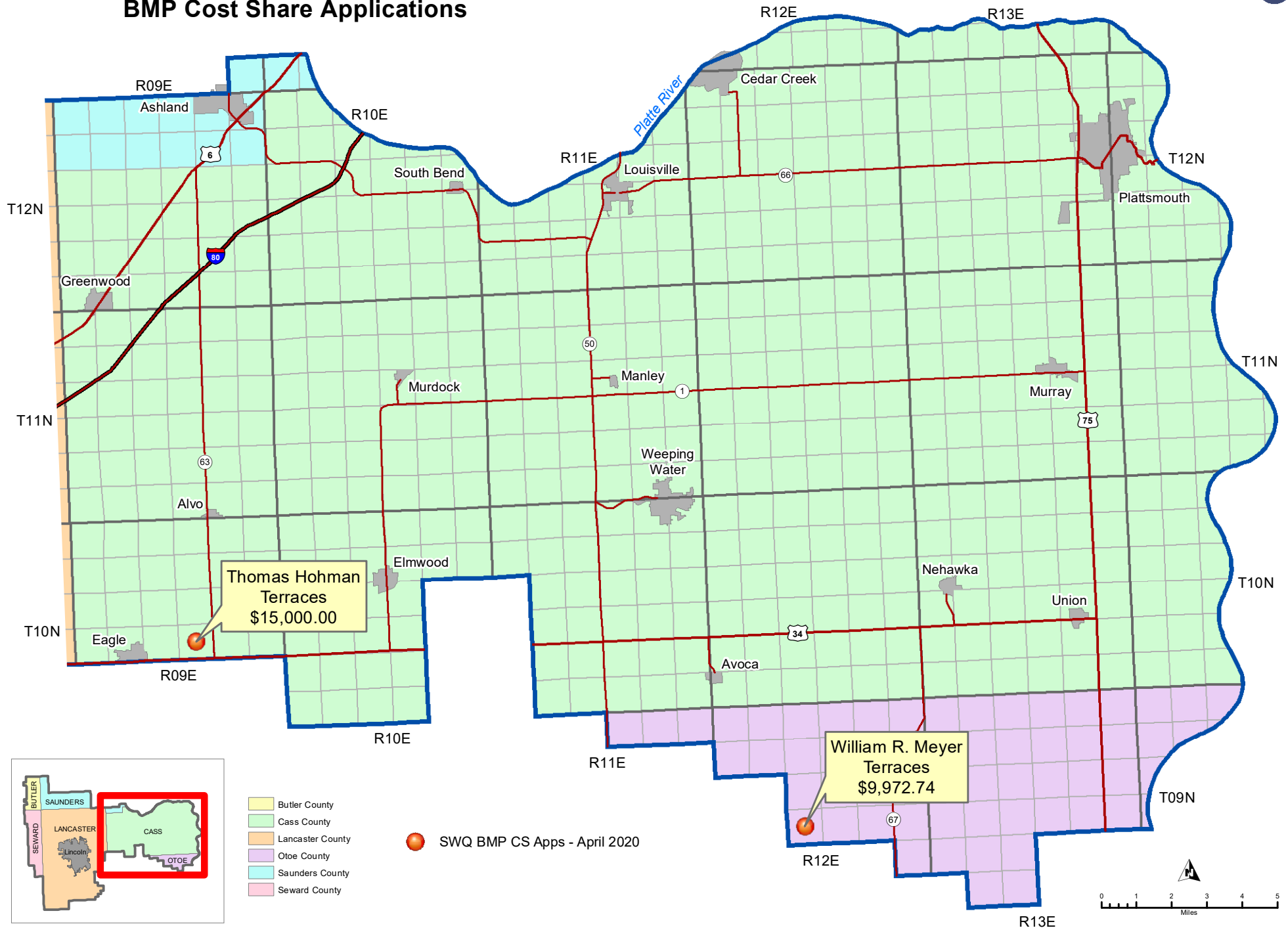
There have been an additional two cost-share applications received for the summer cost-share assistance program bringing the total to four applications to come before the Board for approval. Two are from the Eastern Area (Cass and Otoe) and two are from the Western Area (Lancaster). All applications meet the qualifications for the cost-share program and are all for terraces and none are in targeted areas. They have been reviewed by both the Eastern and Western Review Groups.

Applicant Name	SEC	TWN	RNG	County	Practice	Amount
Thomas Hohman	22	10	9	Cass	Terraces	\$15,000
William R. Meyer	21	9	12	Otoe	Terraces	\$9,972.74
Brad Braunsroth	16	8	5	Lancaster	Terraces	\$15,000
Charles L. Baum	21	9	5	Lancaster	Terraces	\$15,000
					TOTAL	\$54,972.74

It is recommended that the Board of Directors approve the Summer Surface Water Best Management Practices Cost-Share applications from Thomas Hohman, William R. Meyer, Brad Braunsroth and Charles L. Baum for a total amount of \$54,972.74.

/dr

LPSNRD Eastern Portion - Surface Water Quality BMP Cost Share Applications



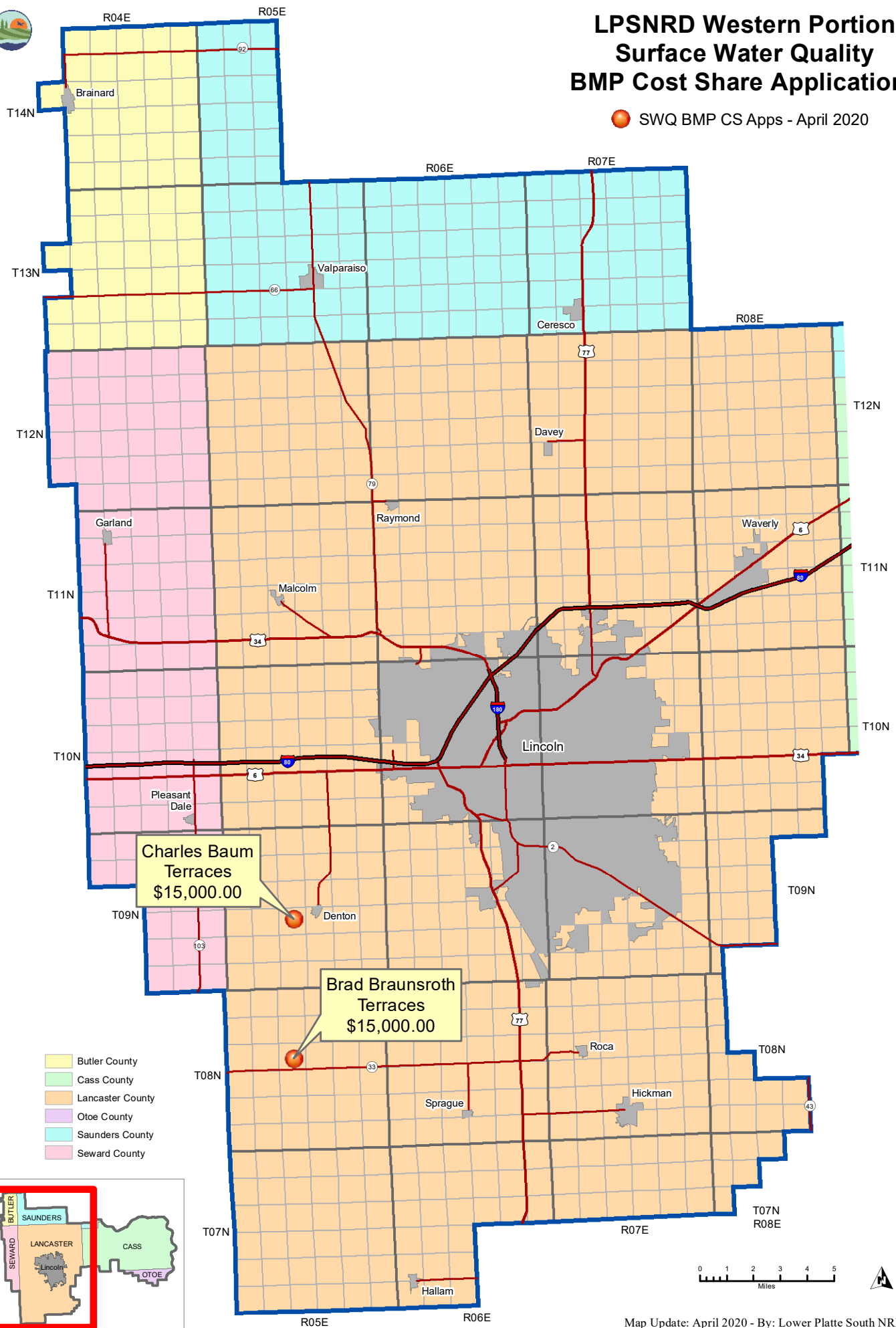
Sources: Lower Platte South Natural Resources District; Nebraska Department of Natural Resources; Nebraska Department of Roads

Map Updated: April 2020 - By: Lower Platte South NRD, sdr









LPSNRD Western Portion Surface Water Quality BMP Cost Share Applications

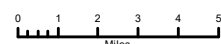
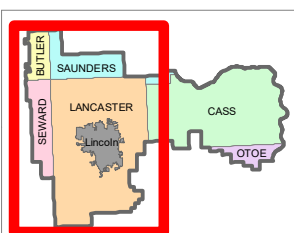
 SWQ BMP CS Apps - April 2020



**Charles Baum
Terraces
\$15,000.00**

**Brad Braunsroth
Terraces
\$15,000.00**

-  Butler County
-  Cass County
-  Lancaster County
-  Otoe County
-  Saunders County
-  Seward County



Map Update: April 2020 - By: Lower Platte South NRD, sdr
Sources: Lower Platte South Natural Resources District; Nebraska Department of Natural Resources; Nebraska Department of Roads