

Merganser

Location: One mile north and one mile east of Kramer
 Total Acres: 103
 Lake Acres: 41
 Renovated: 2005
 Fish: bluegill, largemouth bass and channel cat-fish



Tanglewood

Location: One mile west of Kramer
 Total Acres: 68
 Lake Acres: 33
 Fish: mostly bull-head, due to widely fluctuating water levels
 No recent management activity



	Free Entry, Parking	Boat Ramp	No Wake Boating	Hunt, Trap & Fish NE License Required	Primitive Camping	Picnic Tables	Restrooms	Hiking Trails	Water Well
Cottontail	●	●	●	●	●				
Meadowlark	●	●	●	●	●				
Merganser	●	●	●	●	●				
Red Cedar	●	●	●	●	●	●	Apr to Oct		
Tanglewood	●		●	●	●				
Timber Point	●	●	●	●	●	& Pads	Apr to Oct	Apr to Oct	non-potable
Wild Plum	●	●	●	●	●				
Wildwood	●	●	●	●	●			●	●

About the NRD

The Lower Platte South Natural Resources District is one of 23 districts in the state of Nebraska, formed in 1972 for the purpose of managing the state's natural resources. Programs and activities include all areas of natural resource management and development: tree planting, flood protection, wildlife habitat, stream-bank stabilization, environmental education, land treatment, water monitoring and many others. The districts are partially funded by property taxes and are governed by a board of directors--elected representatives who serve four-year terms. The NRD system is local government working to protect local natural resources. The Lower Platte South NRD includes nearly all of Lancaster and Cass counties and parts of Seward, Saunders, Otoe and Butler counties.

The Lower Platte South Natural Resource District is an Equal Opportunity Provider and Employer.

Contact

Mike Mascoe, Public Information Sp.
Lower Platte South NRD
3125 Portia Street
PO Box 83581
Lincoln, NE 68501-3581
(402) 476-2729
Fax: (402) 476-6454
E-mail: mmascoe@lpsnrd.org

NRD

Lakes



**Lower Platte South
 Natural Resources District**



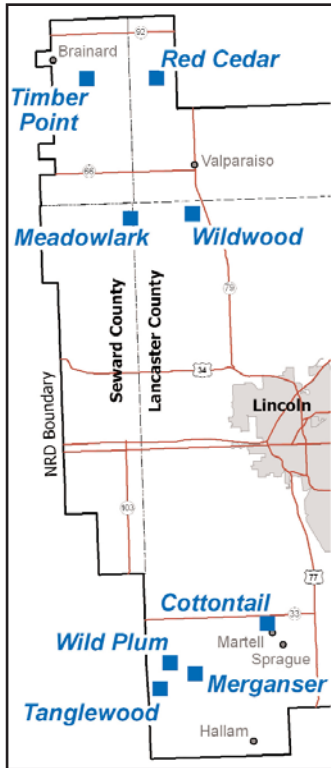
www.lpsnrd.org 402-476-2729



Flood Control & Recreation

The NRD lakes are great places for

almost any favorite outdoor activity; fishing, hunting, camping, hiking, birding, or just relaxing. The NRD maintains about 160 flood control dams throughout the District. Eight of the largest flood control dams have also been developed for public recreation. No permits are required for entry, but Nebraska hunting and fishing licenses are required for those activities.



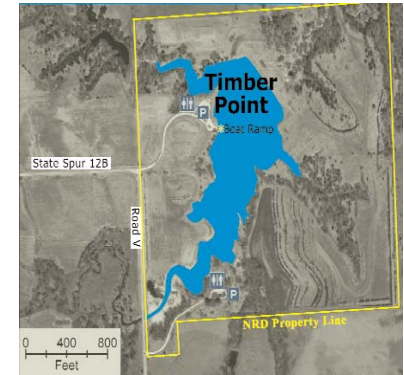
Meadowlark

Location: Four miles west, one north and one west of Agnew
 Total Acres: 320
 Lake Acres: 55
 Renovated: 2007
 Fish: bluegill, largemouth bass and channel catfish
 Boating enhancement, including new ramp on west shore, 2007



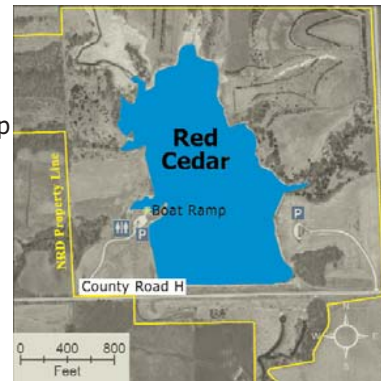
Timber Point

Location: One mile east, one south and one east of Brainard
 Total Acres: 160
 Lake Acres: 29
 Renovated: 2005
 Fish: bluegill, largemouth bass, channel catfish, and muskellunge
 Boating enhancement, including new ramp, 2006



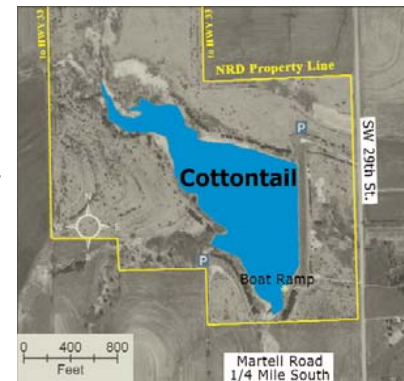
Red Cedar

Location: Six miles north and two miles west of Valparaiso
 Total Acres: 175
 Lake Acres: 51
 Fish: bluegill, largemouth bass, channel catfish, flathead catfish, crappie and carp
 No recent management activity



Cottontail

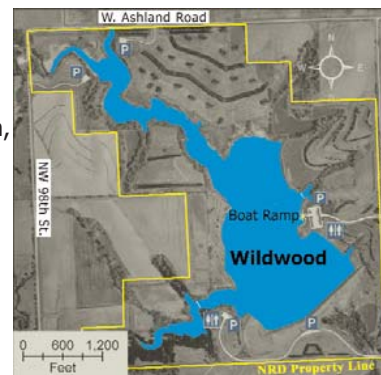
Location: One mile north of Martell
 Total Acres: 148
 Lake Acres: 29
 Renovated: 2007
 Fish: bluegill, largemouth bass and channel catfish
 Boating enhancement, including new ramp, 2007



For more information see www.lpsnrd.org and click on Recreation.

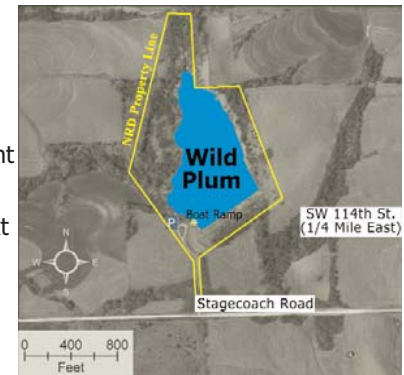
Wildwood

Location: Two miles north of Branched Oak Lake
 Total Acres: 491
 Lake Acres: 103
 Renovated, 2002
 Fish: bluegill, sunfish, largemouth bass, channel catfish, walleye and crappie



Wild Plum

Location: 1.5 miles north and 0.5 west of Kramer
 Total Acres: 35
 Lake Acres: 16
 Fish: bluegill, largemouth bass and channel catfish
 Included in current Aquatic Habitat Plan. Project anticipated in next few years.



Wildwood Lake